

ABLEKUMA CENTRAL MUNICIPAL ASSEMBLY

ENVIRONMENTAL HEALTH AND SANITATION UNIT

17th March-26th May 2024

INTRODUCTION

As part of the ways in reducing flood in the Municipality, the Ablekuma Central Municipal Assembly engages Churches, Mosque, lorry stations markets and other organized group on the causes of floods, its effects and preventive measures. They were also made aware of their duties and responsibility as citizens being the watch dog of the Assembly. They were also caution against burning of refuse as it causes and triggers respiratory diseases and also pollutes the environment.

THE BODY

Environmental Health Officers were involved in the sensitization exercise in order to empower the people and encourage them to change their attitude in the long term and reduce flood in the Municipality.

The exercise started from 17th March 2024 and ended on the 26th May 2024.

Total number of Community Based (Lorry stations / Markets)	22
Total number of Faith Based (Churches / Mosques)	40
TOTAL	62

The content of the sensitization was centered on the following:

1. Proper waste management
2. Individual civic responsibility in terms of desilting and collecting waste at the frontage drain.
3. Avoid siting of building, kiosks, containers and stores on waterways
4. The need to own a household toilet
5. Avoid open burning of refuse
6. Punitive measures involved when one flouts the sanitation bye-law.

The outcome of the sensitization was very good in the sense that; the participants gave recommendations to the assembly such as:


1. There is the need to intensify enforcement of the sanitation bye-law.
2. Doing away with the bad nuts in the assembly
3. There is a need to get more compaction trucks to service the populace.
4. The accredited waste management contractor should be proactive.
5. The Environmental Health Officers should be assertive and be more visible in the communities.


CHALLENGES

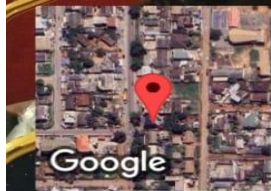
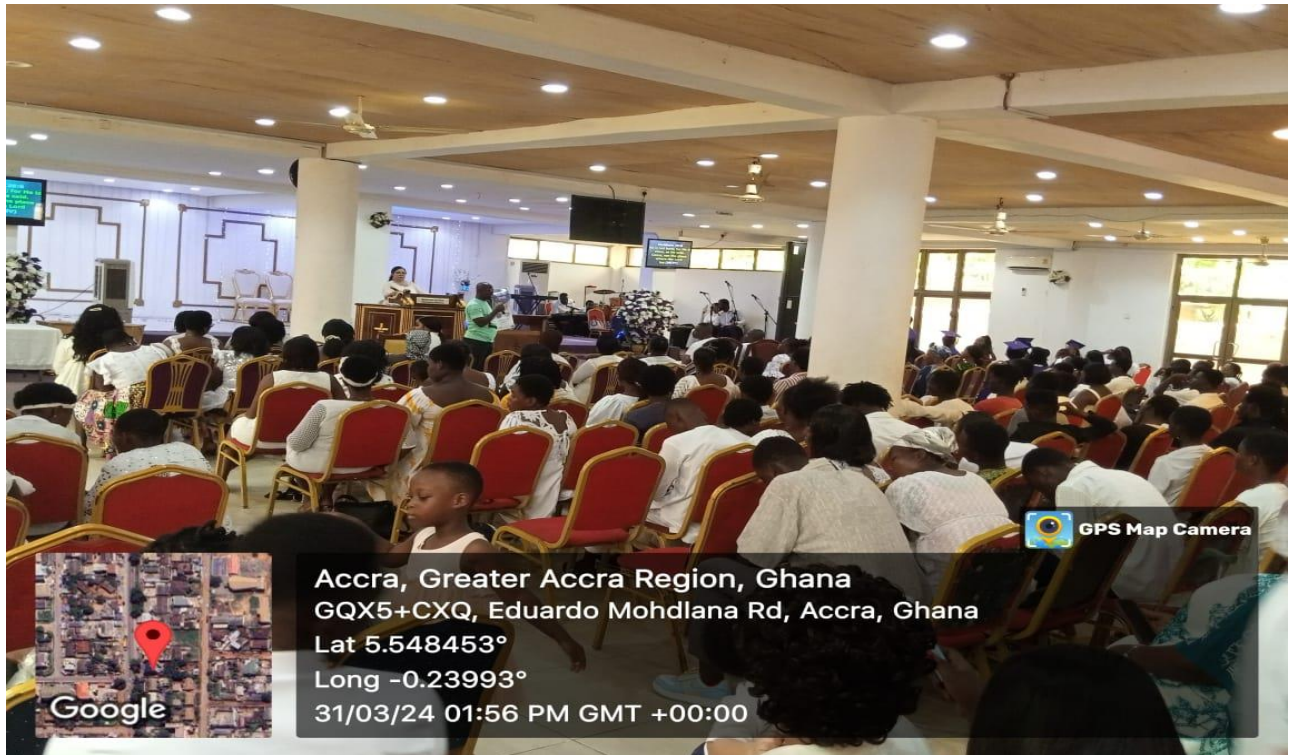
1. Inadequate educational materials

CONCLUSSION

This program should be organized more often because, it is a very effective tool to disseminate information







Accra, Greater Accra Region, Ghana
GQX5+CXQ, Eduardo Mohdlana Rd, Accra, Ghana
Lat 5.548453°
Long -0.23993°
31/03/24 01:56 PM GMT +00:00


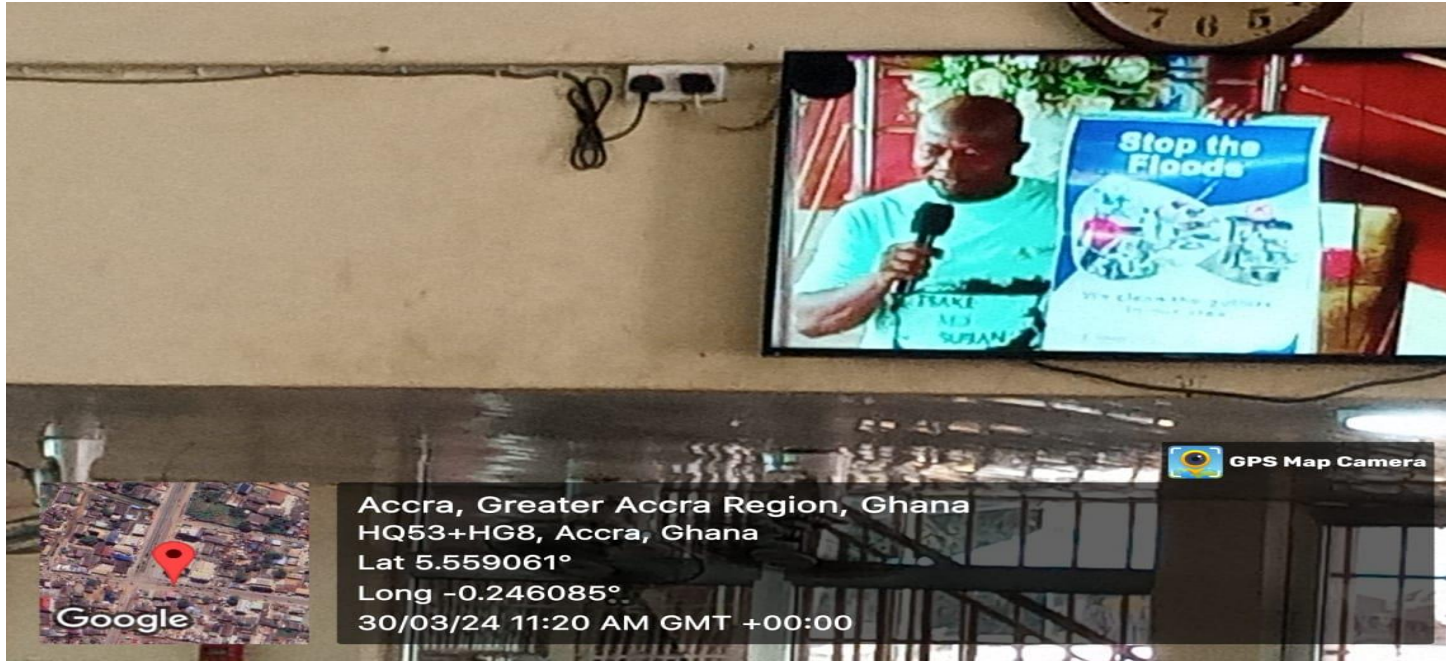
GPS Map Camera




Accra, Greater Accra Region, Ghana
46 Titriku St, Accra, Ghana
Lat 5.556358°
Long -0.23884°
31/03/24 10:07 AM GMT +00:00

GPS Map Camera




































Compiled By

Ibrahim Abass

(Environmental Health Analyst)

